


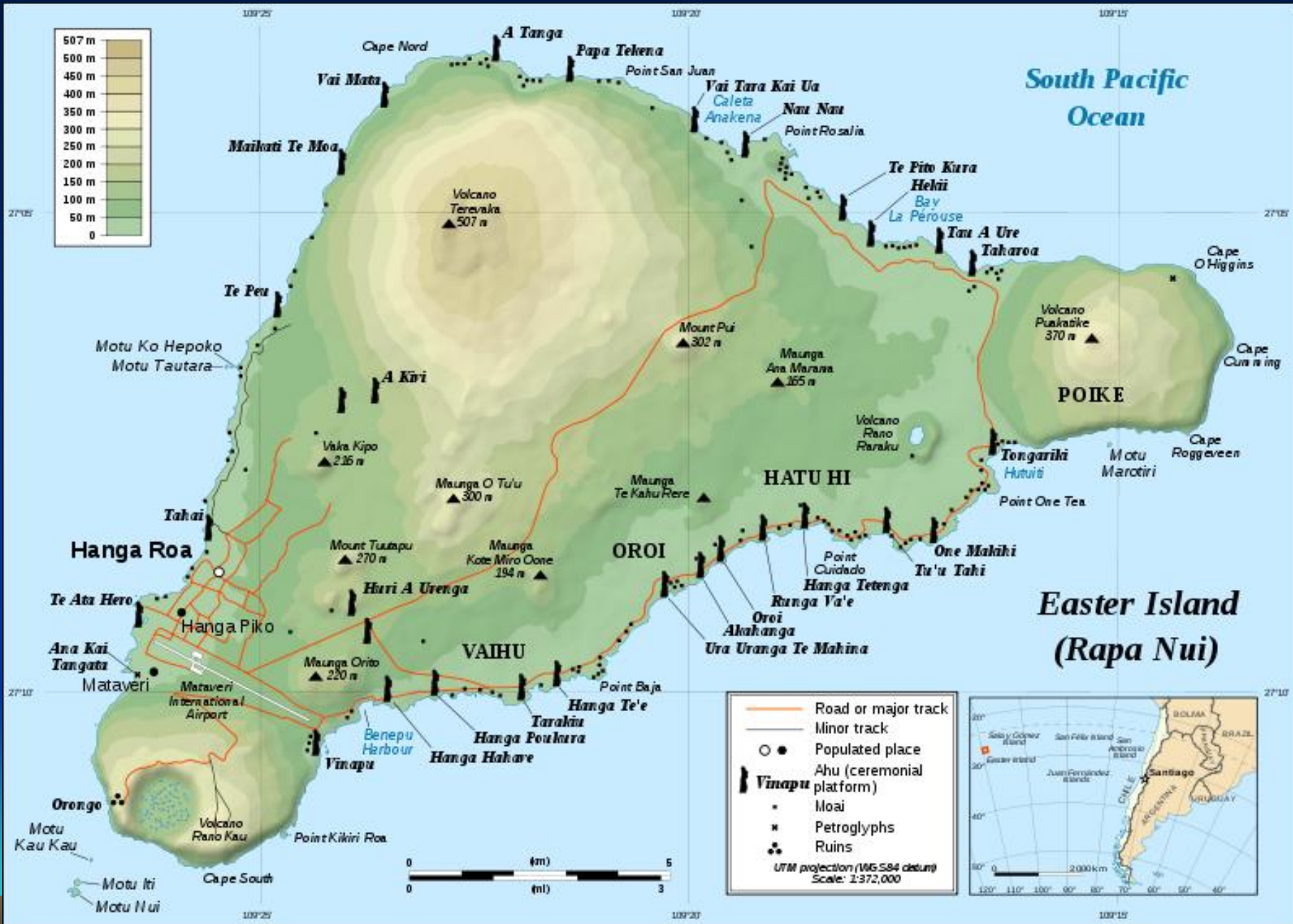
2009

# Geographical names – maps, identity and the United Nations



Helen Kerfoot  
UNGEEN Chair  
(Natural Resources Canada)

ICA, Santiago



109°25' 109°20' 109°15'

27°15' 27°10'

109°25' 109°20' 109°15'

27°15' 27°10'

109°25' 109°20' 109°15'

27°15' 27°10'

109°25' 109°20' 109°15'

27°15' 27°10'

# Easter Island or .....?

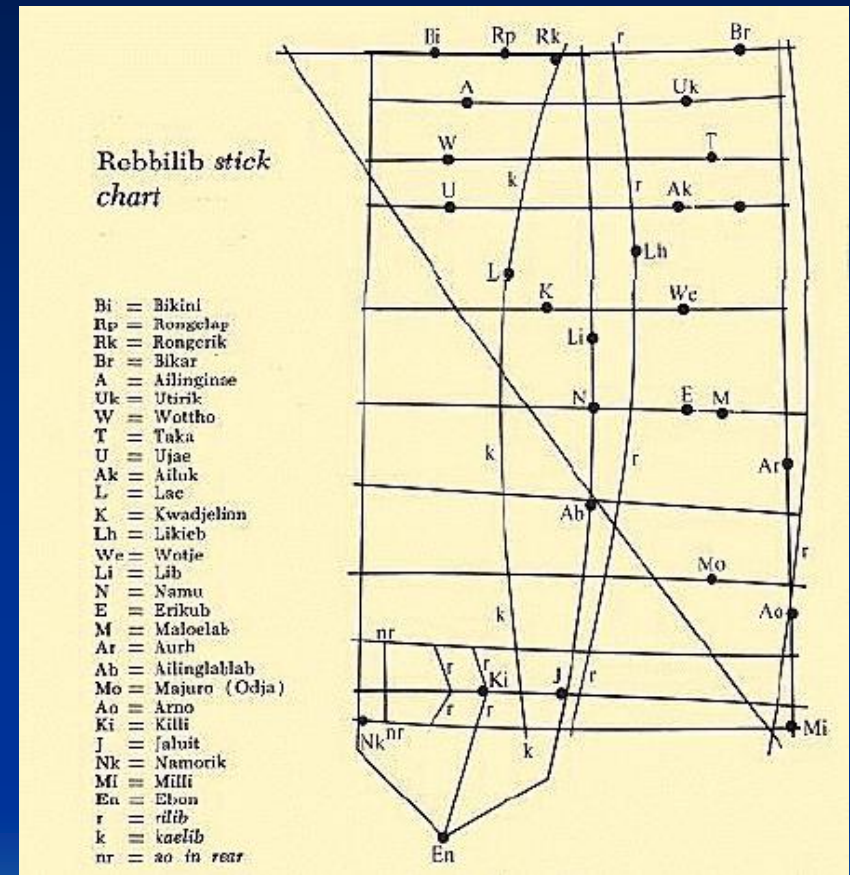


- Paasch-Eyland ...1722 Dutch Admiral Jakob Roggeveen
  - Paaseiland
- Île de Paques ...1756 French La Pérouse
- Isla de Pascua ...1770 Spanish ..... (annexed by Chile 1888)

- Te pito te henua .... (Navel of the World)
- Te pito o te kainga a Hau Maka ... (Little piece of land of Hau Maka)
- Mata-ki-te-rangi .... (Eyes that talk to the sky)
- Rapa Nui (Rapanui)



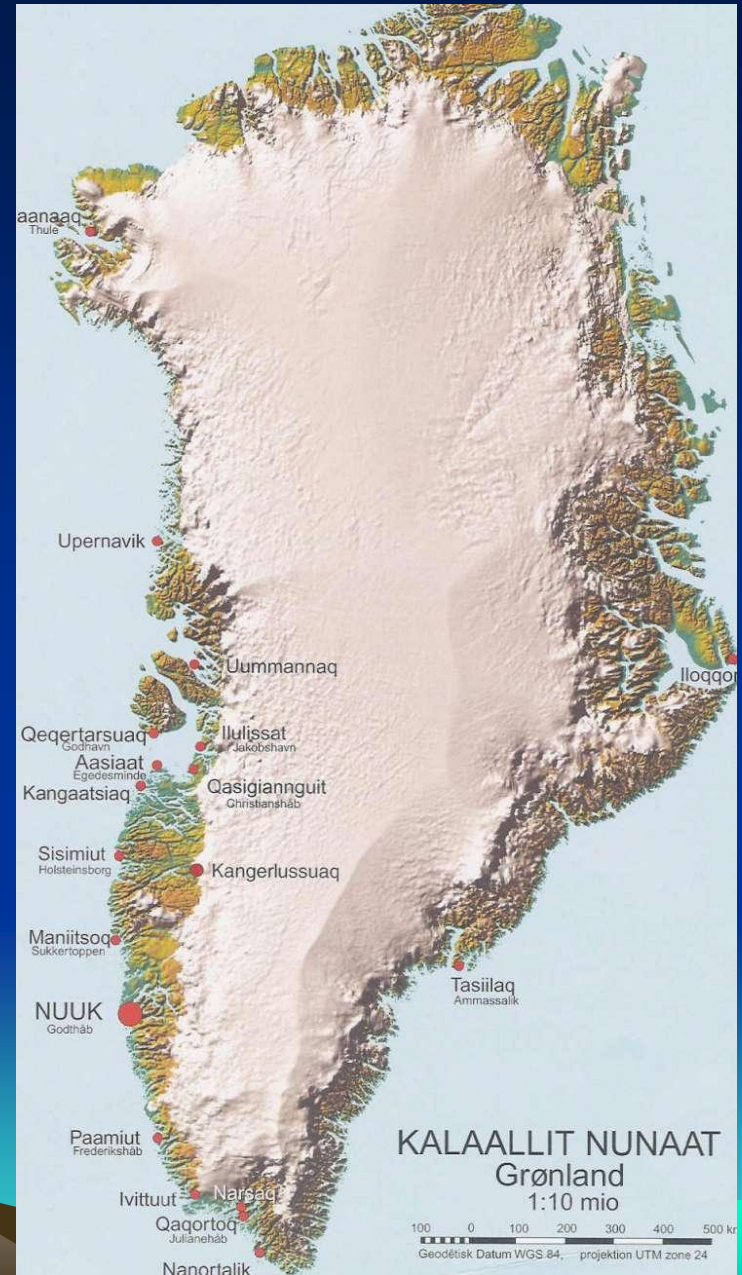
# Maps/charts ... no names



- Stick chart of Marshall Islands
- Chart given to R.L. Stevenson by King Kabua, ruler of the Marshall Is
- Cowrie shells indicate islands
- Documented by Winkler in 1901
- Each island named in David Lewis' *We the Navigators*

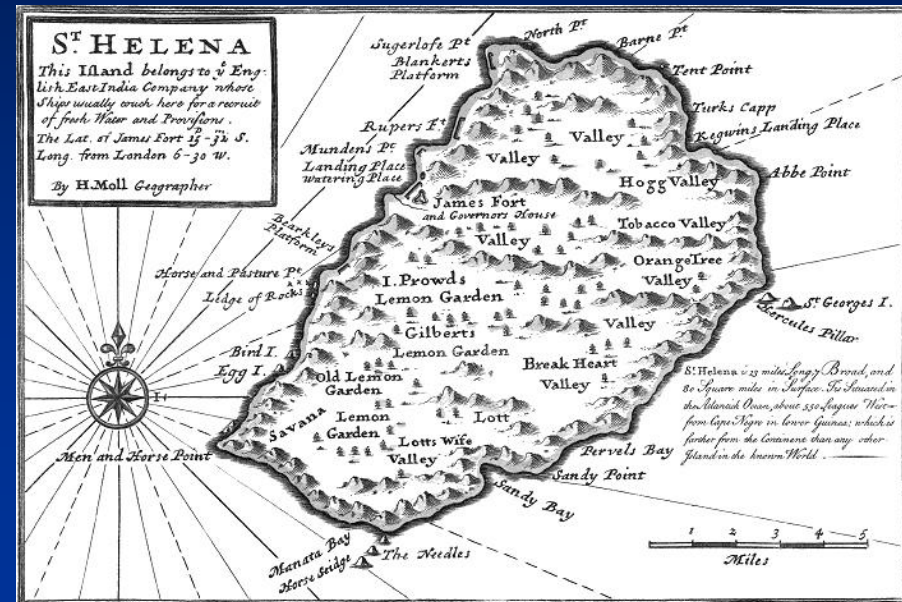



- Driftwood 'map' gives tactile reminder of detailed coastline

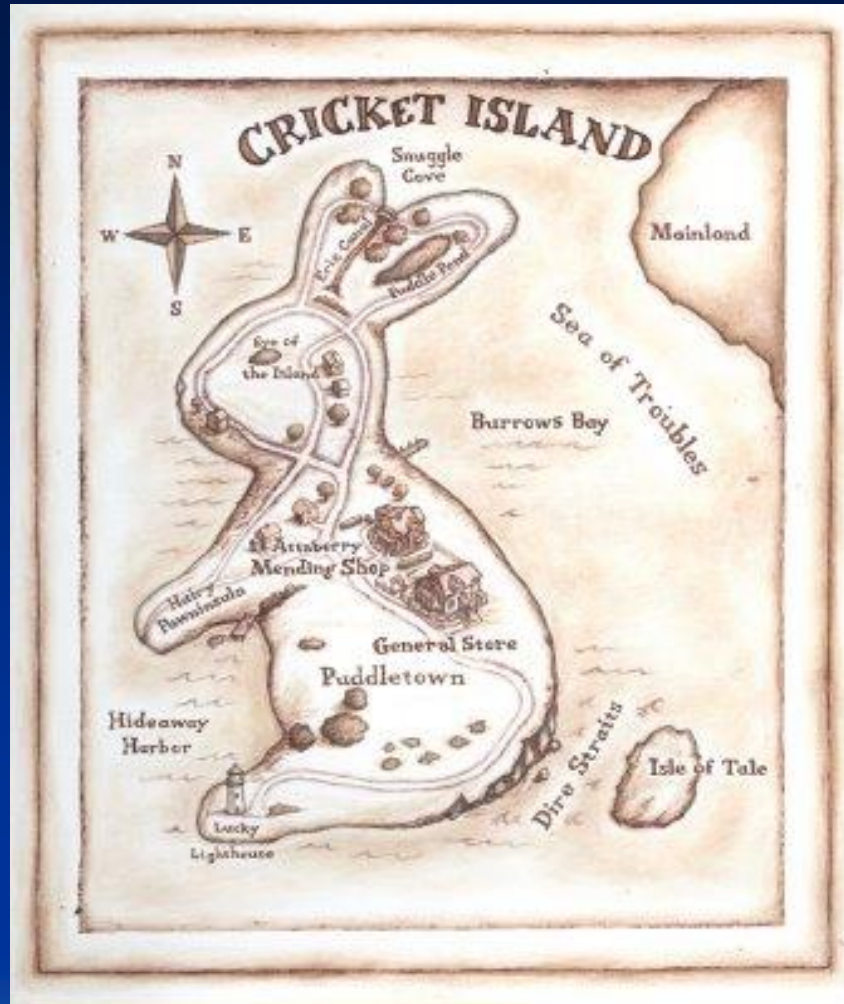




# Towards inclusion of toponyms



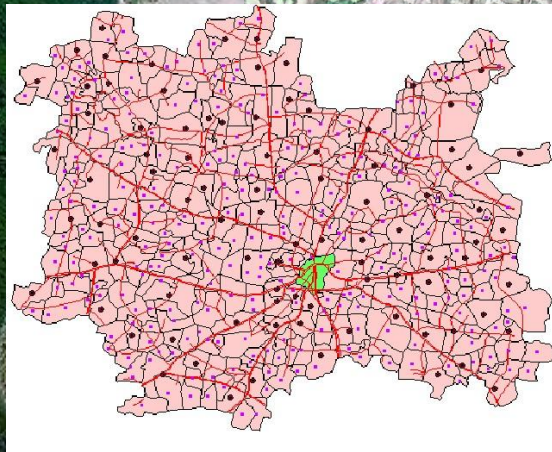
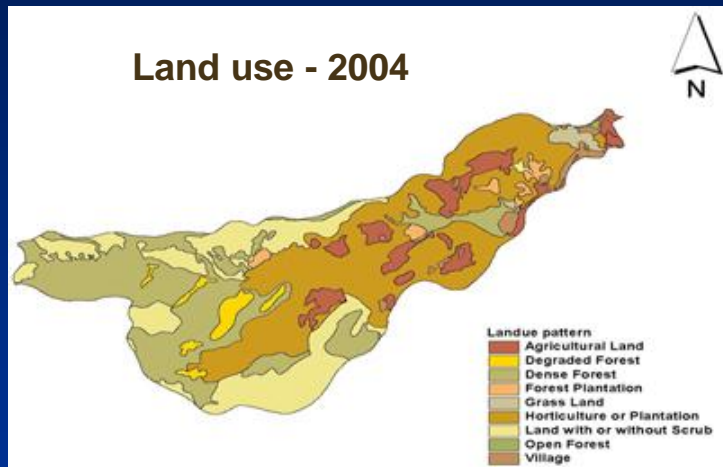
- St. Helena, likely Dutch origin
  - In John Ogilby, 1670
- St. Helena, Moll, 1732



- Even fictional maps are incomplete without names!



# Communication problems – thematic maps, air photos ...

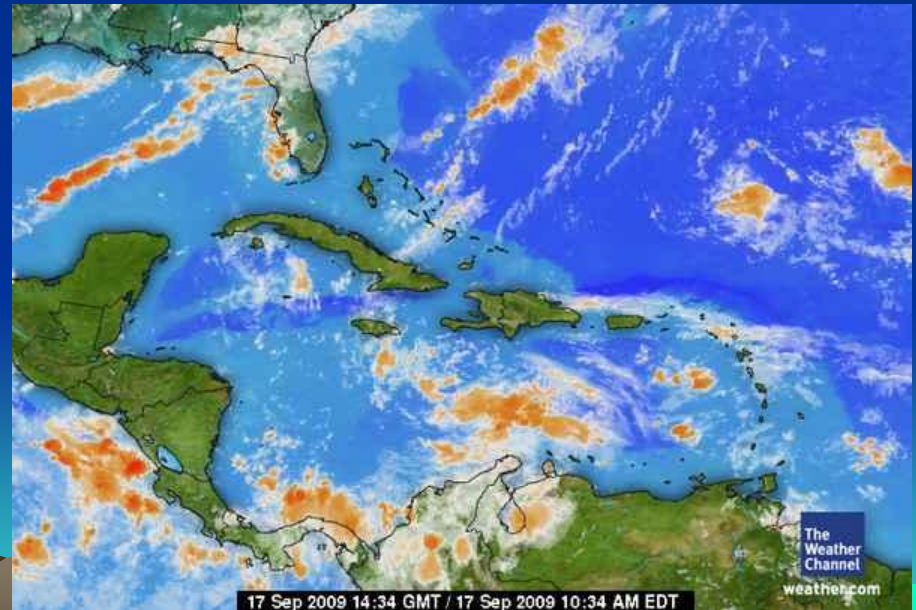




# ... satellite images



Toponyms needed  
to identify, describe, analyse





# Names are more than just labels on a map ...





# Names are a connecting point between Man and the Land ...



# Names may change

War and conquest  
Boundary changes  
Post-colonial period  
Use of indigenous names  
Changes in romanization systems

.....





# Names appear, disappear and re-appear

Names needed!



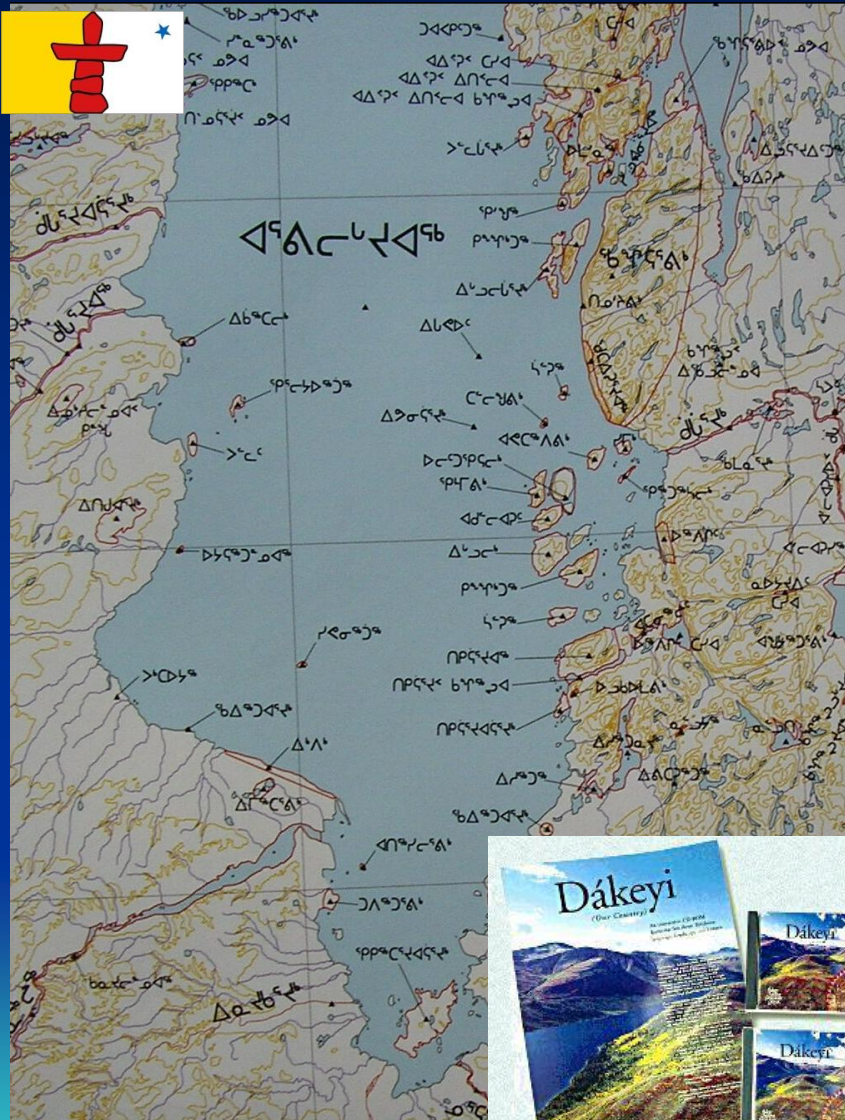
New urban names  
in China

New man-made  
islands in Dubai,  
UAE






# Names carry the hopes and challenges of culture and identity ...



ᐃᓄᑦᓂᓄᑦ ᓄᓇᐃᑦ ᐃᓂᑦᑦᑕ ᑲᓂᑦᑕᐃᓄᑦᑦᑕ  
ᓄᓇᐃᑦ (ᐃᑕᐃᑦᑕ, ᑲᓇᑕᑦᑕ)

Inuttitut Nunait Atingitta Katirsutauningit Nunavimi  
(Kupaimmi, Kanatami)

*Gazetteer of Inuit Place Names in Nunavik (Quebec, Canada)*  
*Répertoire toponymique inuit du Nunavik (Québec, Canada)*





Kyev Kiev Kyiv Kyjev

Sidney Sydney

New Zealand Aotearoa

Mumbai Bombay

Αθήνα Athens  
Athenai Athina

Montréal Montreal

Uluru / Ayers Rock

Cape Town Le Cap  
Kaapstad Kapstadt

Ekapa Kapkaupunki  
eKapa



# Misuse of names can cause friction

- Inaccurate references
  - Macedonia ... The former Yugoslav Republic of Macedonia
- Inappropriate use of exonyms
- Inaccurate spelling ... omitting diacritics
  - Montréal; La Coruña
- Not recognizing name changes
  - Pietersburg to Polokwane
- Not recognizing multiple names
  - Helsinki/Helsingfors







# Benefits of standardized names?

**information management**

**humanitarian aid**

**respond to climate change,  
world health issues and food provision**

**urban planning**

**infrastructure development**

**tourism promotion**

**preservation of cultural heritage ...**




# Benefits of standardized names?

**Technical  
benefits**

**Economic  
benefits**

**Social  
benefits**

**Cultural  
benefits**







# Lack of standardized data ...

- United Nations Office for the Coordination of Humanitarian Affairs (OCHA)
  - Earthquake in Pakistan, 2005
    - problem of delays in providing assistance to remote villages
    - difficult to obtain - standardized names, coordinates of villages, gazetteers, population statistics, maps



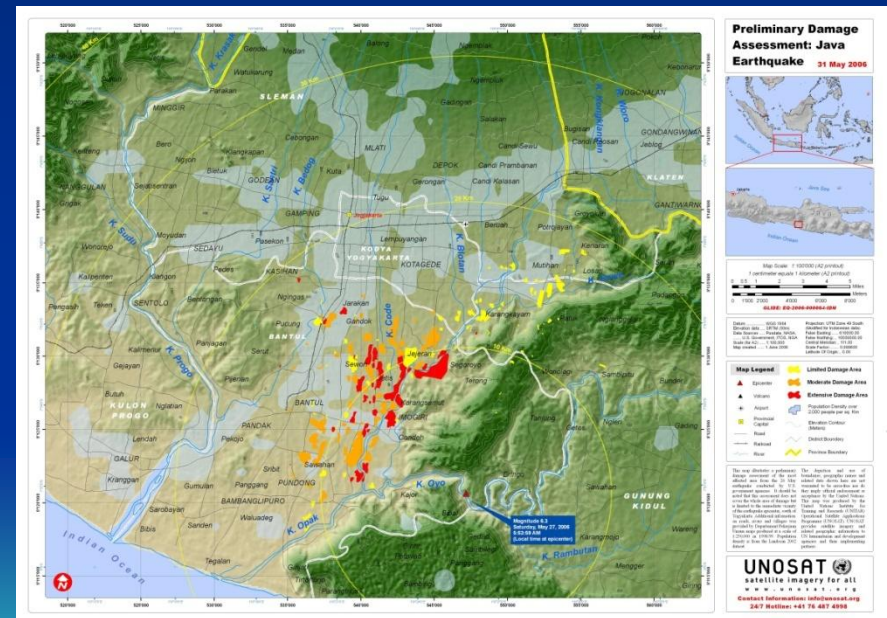


# Standardization benefits – UNOCHA

- Java, Indonesia, earthquake, 2006
  - aid progressed rapidly ... maps, standardized names integrated into GIS, easily available

- Need for cooperation towards regional/global toponymic databases ...

- SE Asia and SW Pacific
  - regional gazetteer and map







# Aim - clarity and avoiding ambiguity

- Correctly recorded names data
  - based on local usage
  - “standardized” - through an authority
- Available and easily accessible





# Authorization of toponyms

- *National mapping/hydrographic authorities*
- Names boards established
  - 1890 United States Board on Geographic Names
  - 1897 Geographic Board of Canada
  - 1910 Denmark
  - 1946 New Zealand, Ireland
  - .....
  - 2009 Brazil, Afghanistan
  - Now some 40 countries with names authorities






# Names authorities ...

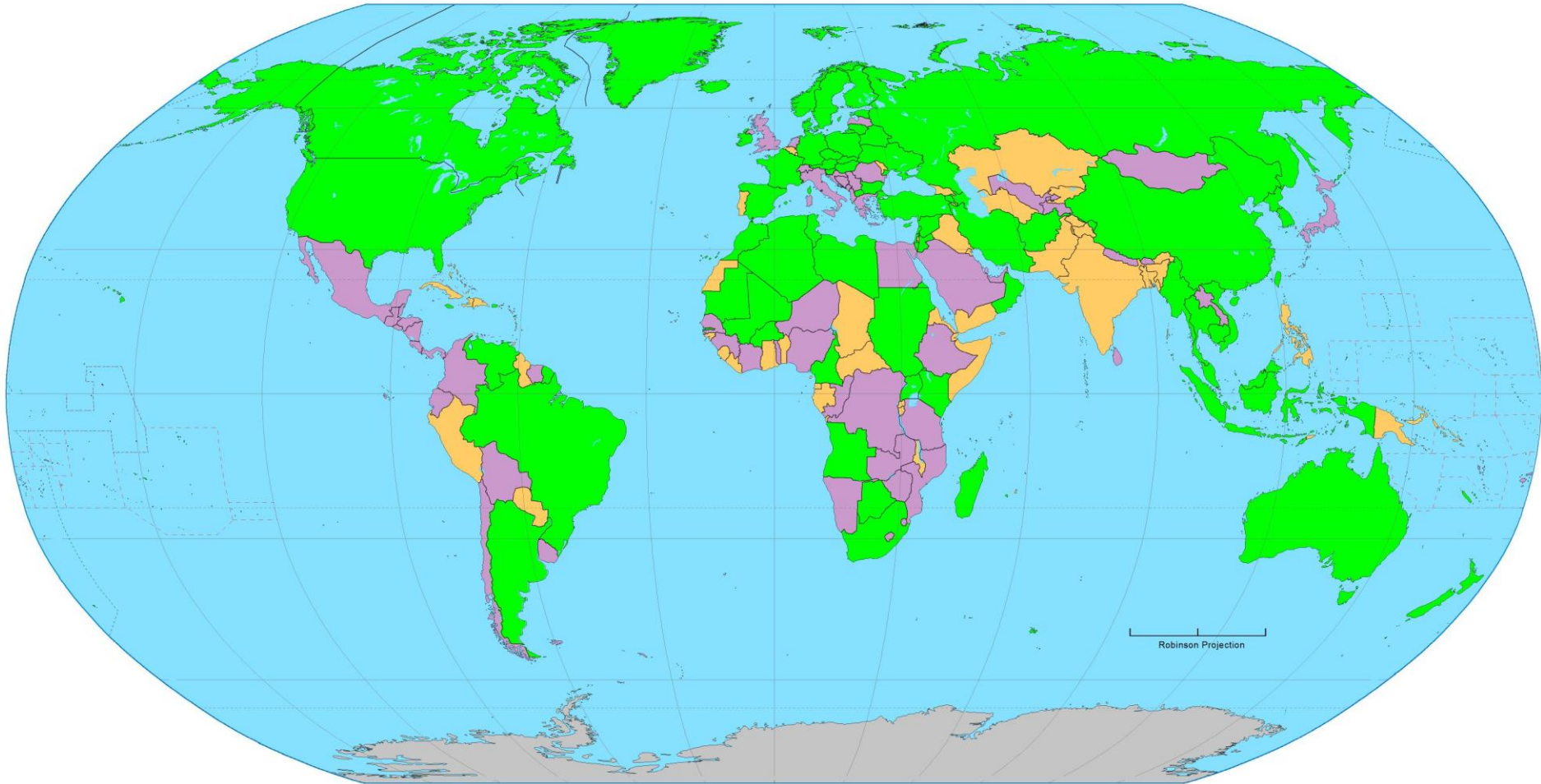


Names discussions:

- A. Mongolia
- B. Canada – advisory committee
- C. Australia – NSW board



# ***Geographical Names Authorities (September 2009)***



***Green With national names authorities***

***Purple No national names authorities***

***Orange Status unknown***





# Accessing standardized geographical names data

- Individual countries
  - web-based queries; paper copy gazetteers
- Groups of countries
  - SE Asia/SW Pacific regional gazetteer and map
  - Mali, Niger and Burkina Faso ... CD?
  - Africa Gazetteer – free development software (ECA)
  - Arabic-speaking countries gazetteer (Beirut system)
- Multinational – decentralized
  - EuroGeoNames
- World – UN – selected data
  - UNGEGN multilingual, multiscriptual

# Project EuroGeoNames (EGN)

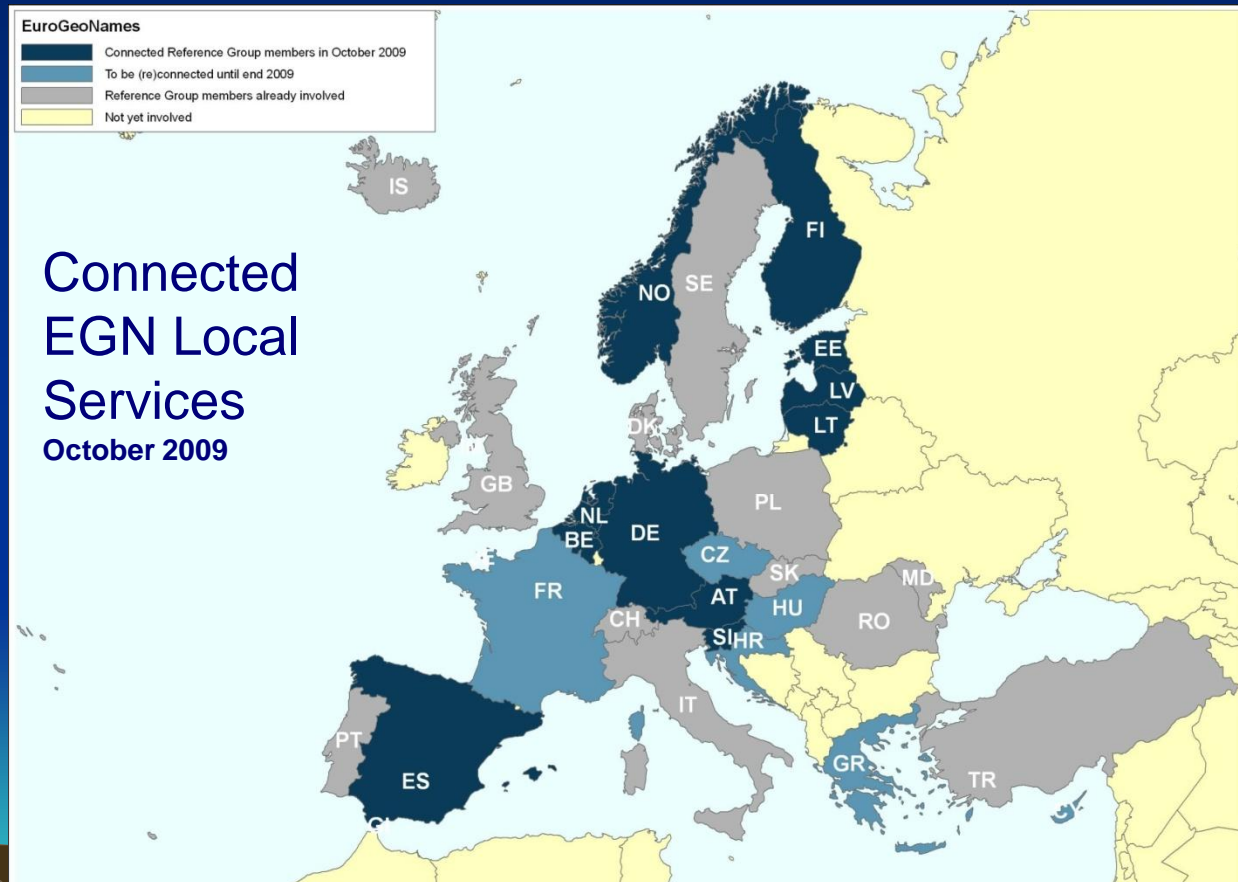
European geographical names infrastructure and services based upon the decentralized individually maintained national data bases

## EGN Consortium

Public  
sector

Academic  
sector

Private  
sector







# UNGEGN Geonames Database

- Access through UNGEGN web site
- To include names of:
  - Countries
  - Capital and cities > 100,000
- .. original writing system
- .. romanized
- .. variants (exonyms, name changes)
- .. audio for endonyms
- .. geo-referenced

UNEGN World Geographical Names

Geographical names | FAQ | Feedback | Contact

Multilingual, multiscriptural dataset of names of countries, capitals and major cities.

Select a country

Please roll over a country to see the country name in the UN languages or over a city to see the city name endonyms (romanized only) and the English name if available.

**Query**

Interactive map

**Country names**

Endonyms		
Language	Short name	Formal name
Thai	ประเทศไทย <i>Prathet Thai</i>	ราชอาณาจักรไทย <i>Ratcha Anachak Thai</i>

United Nations languages		
Language	Short name	Formal name
Arabic	تايلاند	مملكة تايلاند
Chinese	泰国	泰王国
English	Thailand	the Kingdom of Thailand
French	Thaïlande (la)	le Royaume de Thaïlande
Russian	Таиланд	Королевство Таиланд
Spanish	Tailandia	el Reino de Tailandia

Tabular format



# Early days at the UN

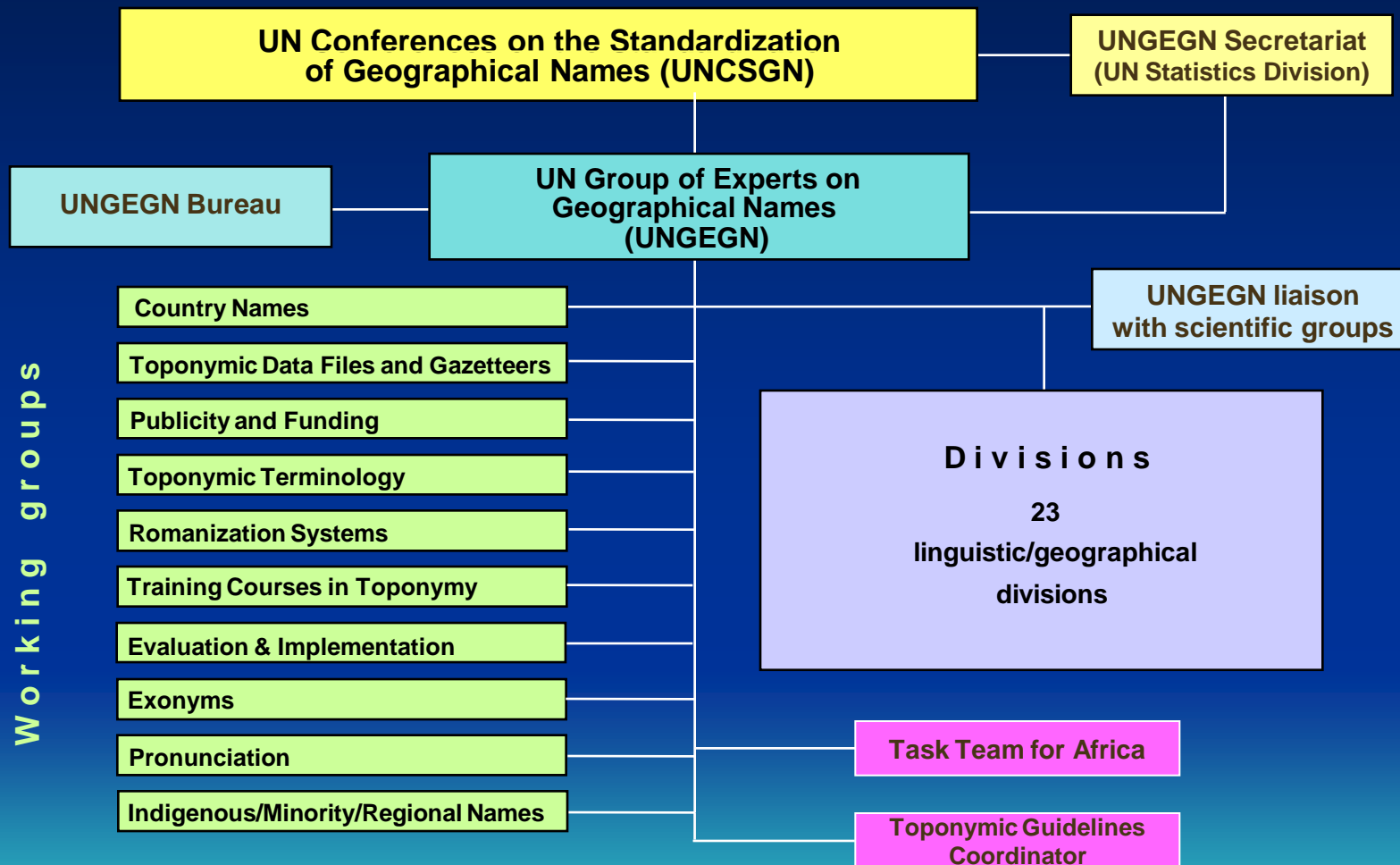
- 1948 – UN Economic and Social Council (ECOSOC)
- 1955 – First Regional Cartographic Conf. for Asia and Pacific
- 1959 – ECOSOC resolution 715 A (XXVII)
- 1960 – first experts group meeting
- 1967 – First Conference  
on standardization of geographical names
  - national standardization
  - basis of international standardization (romanization)
    - resolution I/4 ... foundation







# UNGEGN structure





# WG – Romanization systems

28 scripts have UN recognition  
17 scripts under discussion

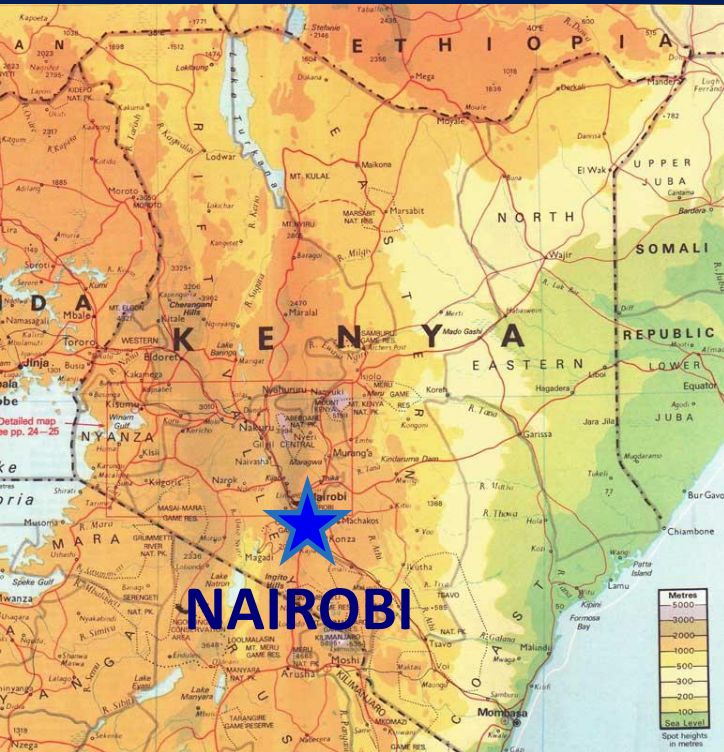
see UNGEGN Technical Manual

Convenor: Peeter Päll, Estonia


WG website: <http://www.eki.ee/wgrs/>

Cooperating with ICANN

-web addresses in non-Roman scripts



Найроби  
나이로비  
Ναιρόμπι  
ניירובי  
 Nairobi  
 奈羅畢  
 airobi







# WG - Training courses in Toponymy

- International courses since 1982
  - in various languages and locations
- Course outlines
  - web site: <http://toponymycourses.geog.uu.nl>
- For a larger audience ... towards web-based courses
  - Division francophone  
[www.toponymiefrancophone.org/DivFranco/Formation/accueil.htm](http://www.toponymiefrancophone.org/DivFranco/Formation/accueil.htm)
  - ICA [lazarus.elte.hu/cet](http://lazarus.elte.hu/cet) (Convenor: Ferjan Ormeling)





# Building names standardization in Africa

## Low participation

- “Benefits of a country’s toponymy not really recognized”
  - Felicia Akenyami, Nigeria
- “Relevance of toponymy not really appreciated”
  - Vibon Ngo, Cameroon

## Since

- Task Team for Africa
  - Convenor, Brahim Atoui, Algeria
- Agenda item during UNGEGN Sessions
  - UNGEGN Nairobi 2009
- Liaison with African organizations ... ECA, AOCRS, etc.

## 2004

- Organize training
- Increase awareness
  - African Union, conferences ...
- ECA – developing database/gazetteer model for Africa

*Results?*

Increased interest in some countries, re-establishing UNGEGN divisions



# Toponymic guidelines for map editors

Josef Breu, 1979 – Austria model

## Template

- Languages (official, national, minority)
  - *legal status, spelling and grammar rules; pronunciation; dialects*
- Names authorities
  - *national and provincial; legal aspects*
- Source material
  - *maps, atlases, gazetteers, databases*
- Glossary of words needed to understand maps
- Abbreviations used on maps
- Distinguishing toponyms from other type on maps
- Administrative maps



Guidelines for 40 countries











# UNGEGN website . . .

[unstats.un.org/unsd/geoinfo/](http://unstats.un.org/unsd/geoinfo/)

- Overview ... Mandate
- Conferences
- UNGEGN
  - Working groups; divisions
- News and events
- Documents and publications
- Links
  - National authorities
  - National toponymic databases
- Contacts ...

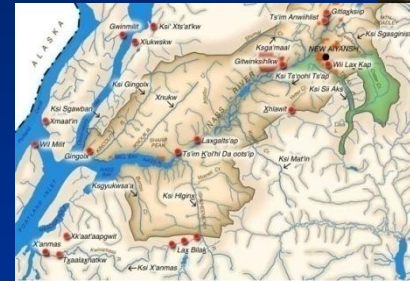




# In concluding ...

- 50 years of the UN & names

- Work affected by politics, communications, and Internet
- Higher expectations from users and methods changed




- Need for accessible standardized names continues

- Names are vital GIS elements in accessing knowledge and preserving our cultures
- Providing benefits for users government, science, education, public ...





# Looking to the future ...



Mira el mundo con otros ojos

See the world through the eyes of others